


NVC-Owned Properties (**** Preliminary ****)



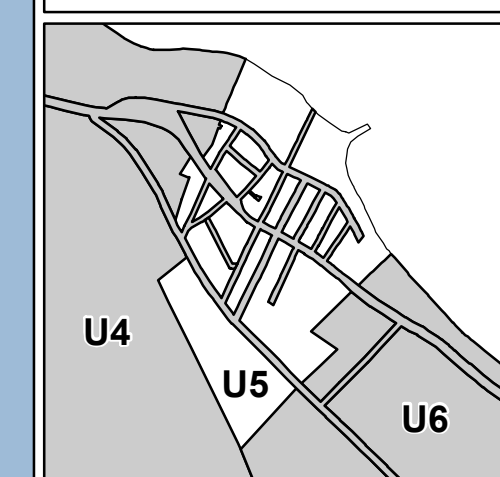
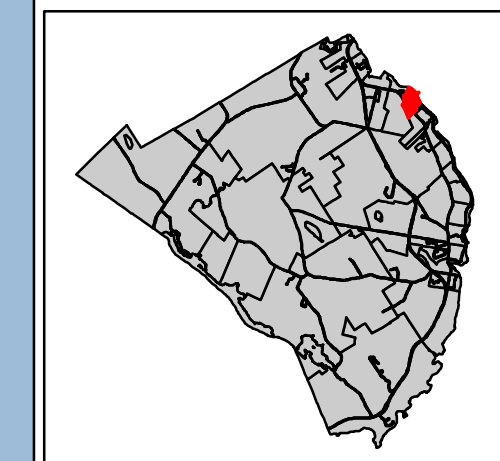
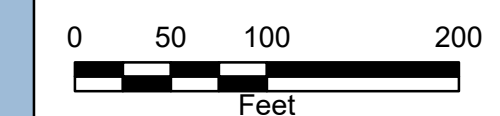
**TOWN OF
NORTHPORT**
WALDO COUNTY
MAINE



LEGEND	
	Lot Hook
	Private Right of Way
	Other Roads
	Sub-lot Line
	Transmission Line ROW
	River, Stream or Pond
	Town Line
	Parcel

For Assessment Purposes. Not to be used for conveyances.

Parcels updated by
Global Information Systems, LLC
700 Main Street, Suite 2
Bangor, Maine 04401
207-745-3906



Map U5

Printed: 7/12/2019
Effective Date: 4/1/2019

R1

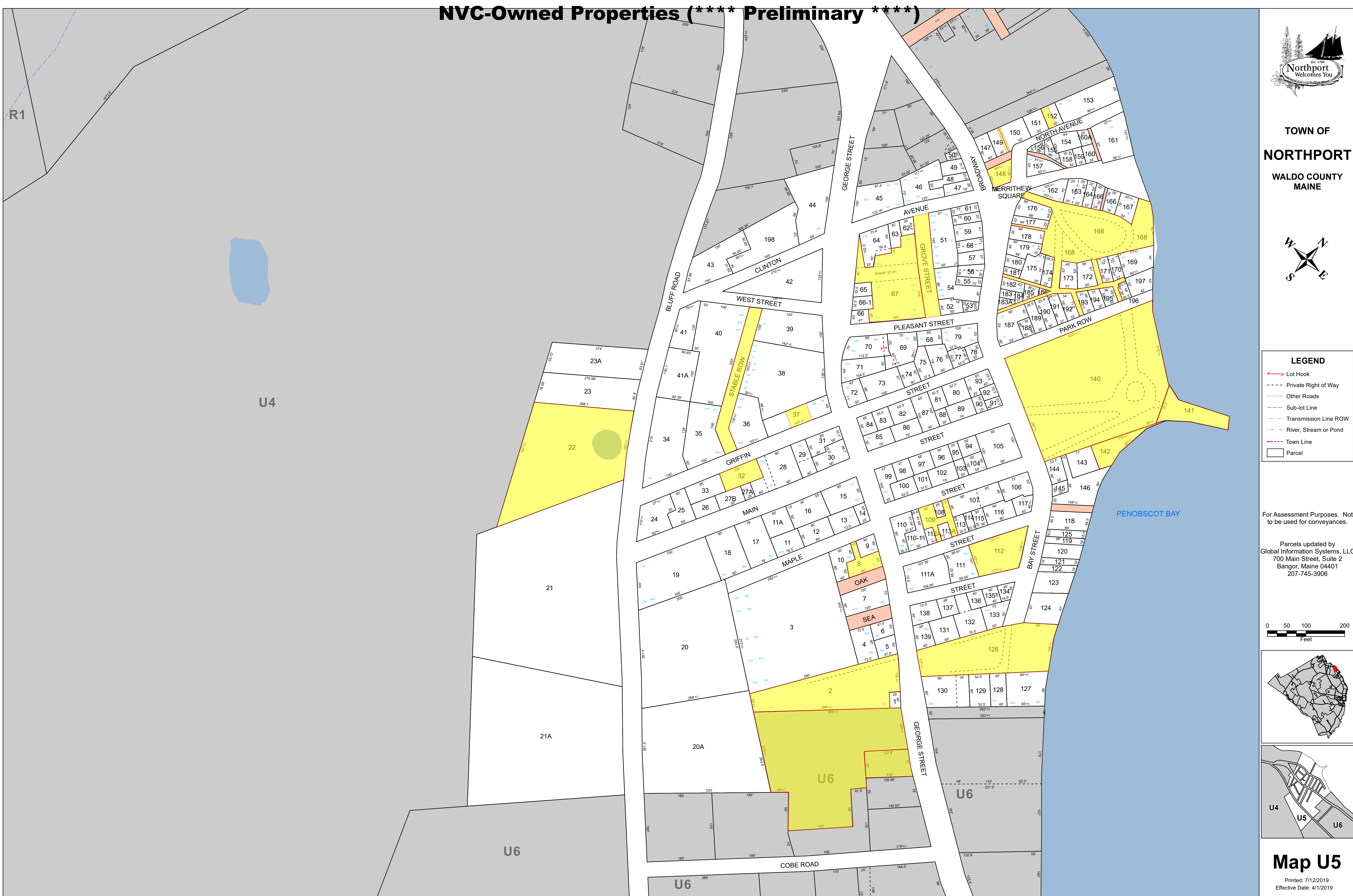
U4

U6

U6

U6


PENOBSCOT BAY



NVC-Owned Properties (**** Preliminary ****)



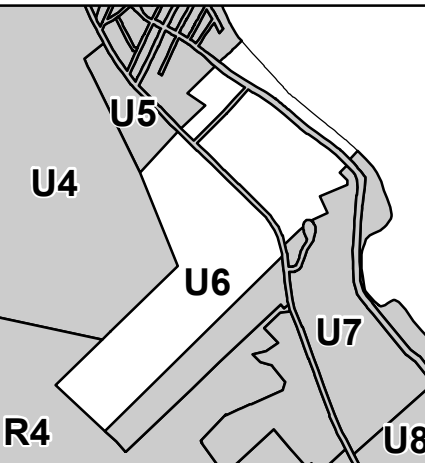
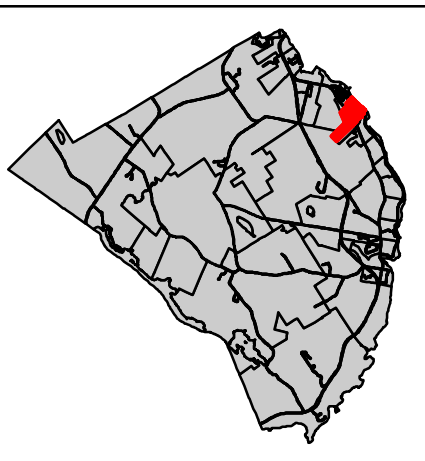
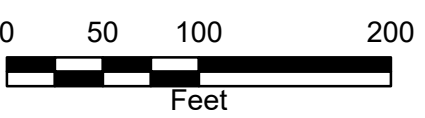
TOWN OF
NORTHPORT
WALDO COUNTY
MAINE



LEGEND	
	Lot Hook
	Private Right of Way
	Other Roads
	Sub-lot Line
	Transmission Line ROW
	River, Stream or Pond
	Town Line
	Parcel

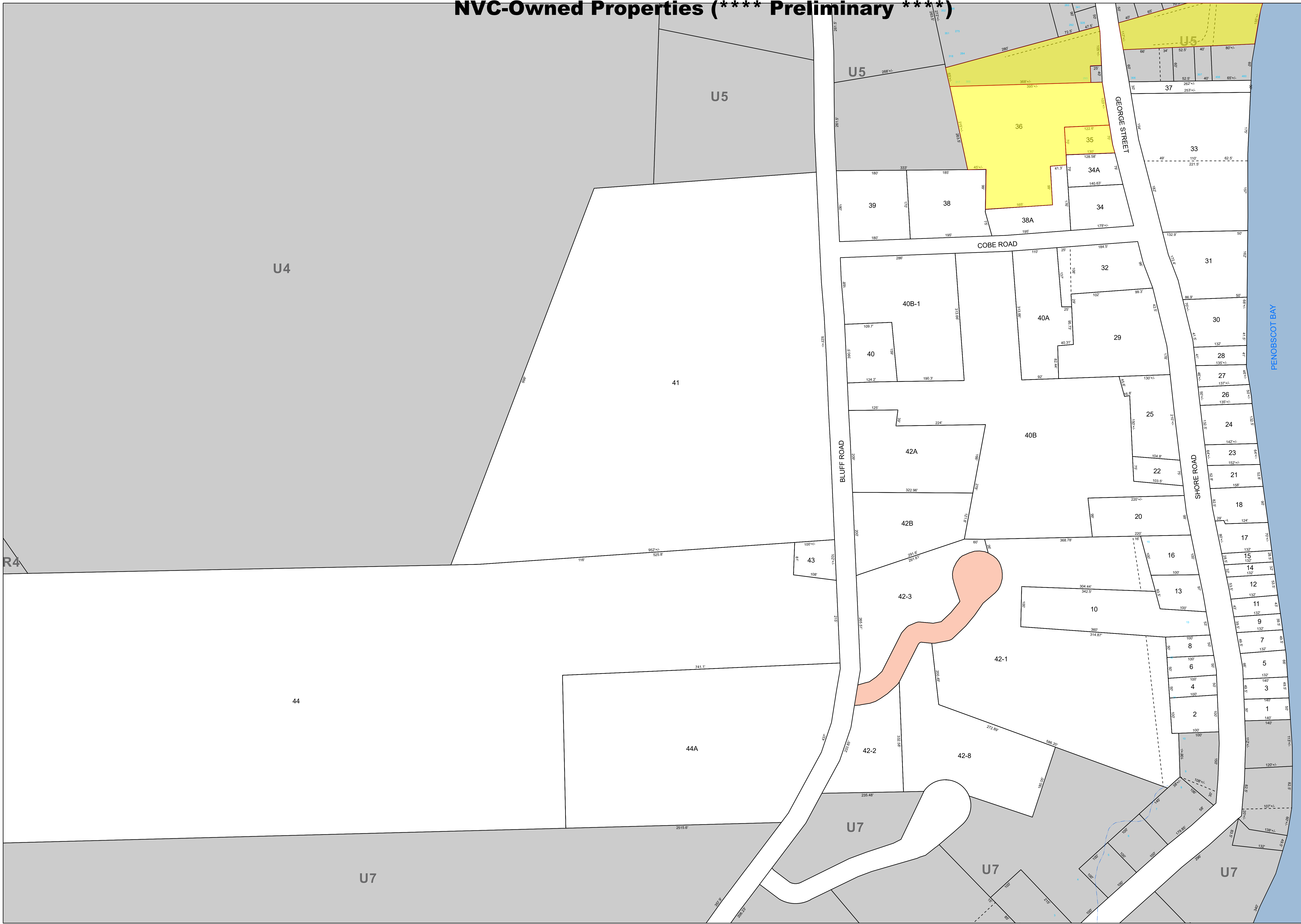
For Assessment Purposes. Not to be used for conveyances.

Parcels updated by
Global Information Systems, LLC
700 Main Street, Suite 2
Bangor, Maine 04401
207-745-3906

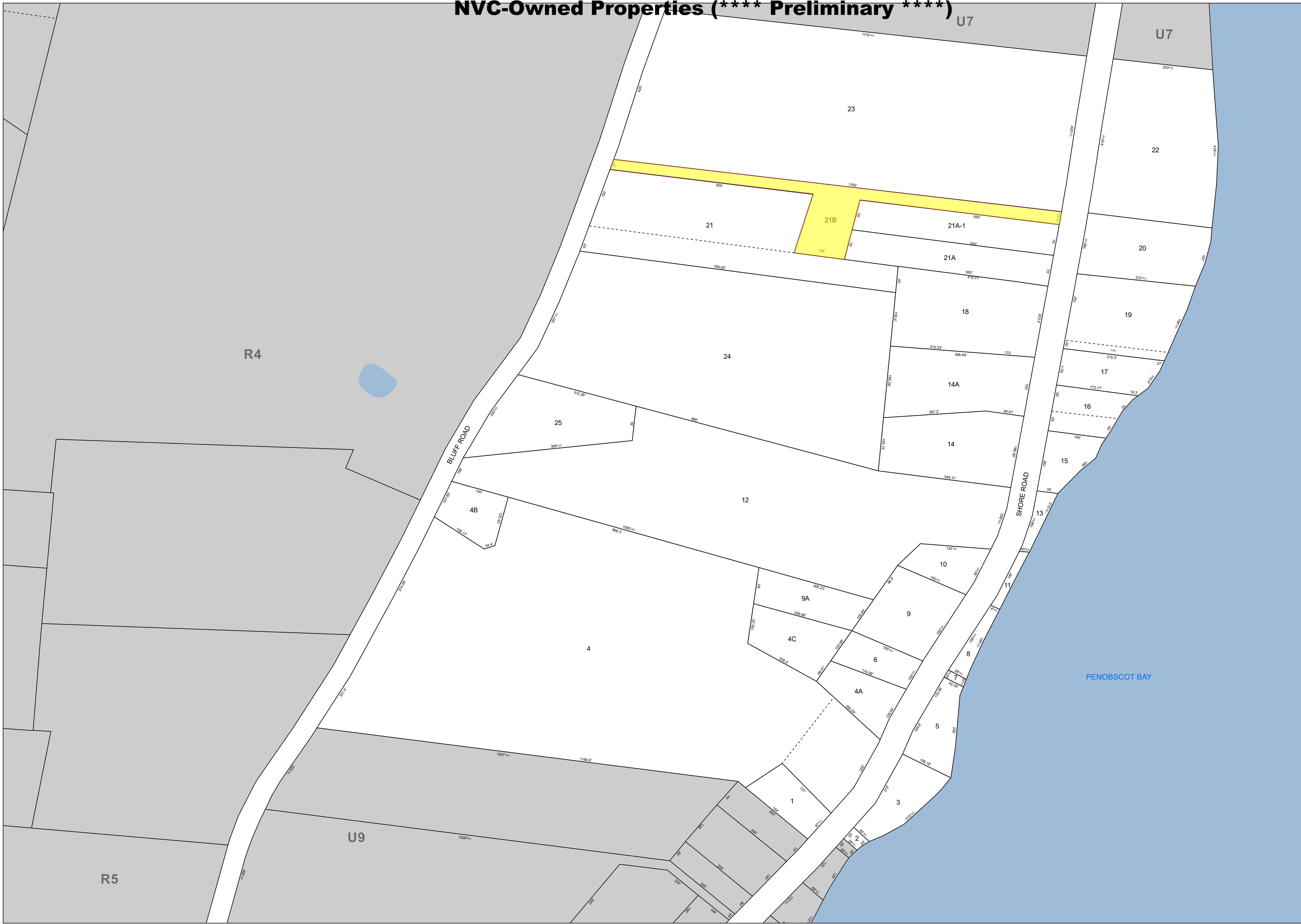


Map U6


Printed: 7/12/2019
Effective Date: 4/1/2019



NVC-Owned Properties (**** Preliminary ****)



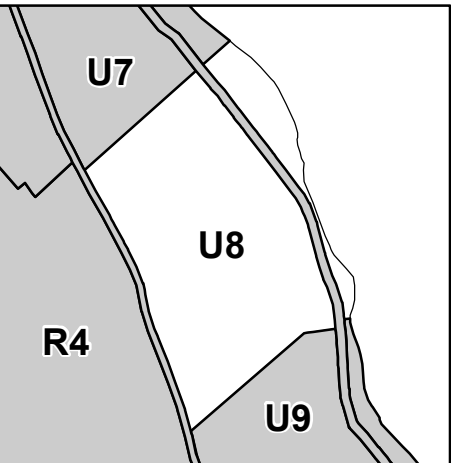
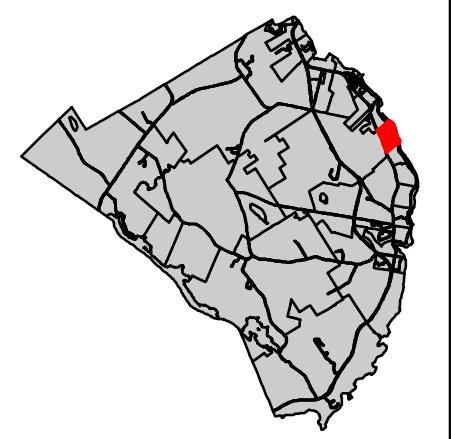
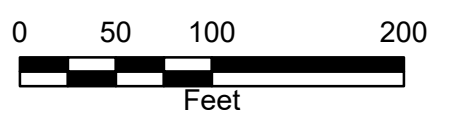
TOWN OF
NORTHPORT
WALDO COUNTY
MAINE



LEGEND	
	Lot Hook
	Private Right of Way
	Other Roads
	Sub-lot Line
	Transmission Line ROW
	River, Stream or Pond
	Town Line
	Parcel

For Assessment Purposes. Not to be used for conveyances.

Parcels updated by
Global Information Systems, LLC
700 Main Street, Suite 2
Bangor, Maine 04401
207-745-3906



Map U8

Printed: 7/12/2019
Effective Date: 4/1/2019

Account Name & Address	Land	Building	Exemption	Assessment	Tax
1254 NELSON, STEVEN E NELSON, VICKI H 481 ELIOT STREET MILTON MA 02186 16 AUDITORIUM PARK U05-176 B4193P065 08/15/2017	188,800 Acres 0.09 Soft: 0.00 Mixed: 0.00 Hard: 0.00 B4193P065	84,000 0 0 0	0	272,800	712.01
1154 NORTHPORT GOLF CLUB C/O PAUL DOODY PO BOX 187 BELFAST ME 04915 581 BLUFF ROAD U04-25 B664P203 B4617P233 03/05/2021	525,400 Acres 181.80 Soft: 0.00 Mixed: 0.00 Hard: 0.00 B0664P0203	131,600 0 0 0	0	657,000	1,714.77
1197 NORTHPORT GOLF CORP., THE C/O PAUL DOODY PO BOX 187 BELFAST ME 04915 2 CROSS STREET R01-03 B1421P156	62,500 Acres 48.00 Soft: 0.00 Mixed: 0.00 Hard: 0.00 B1421P0156	0 0 0 0	0	62,500	163.13
1155 NORTHPORT VILLAGE CORP. *OLD JAIL NORTHPORT ME 04849 32 GRIFFIN STREET U05-032	39,600 Acres 0.12 Soft: 0.00 Mixed: 0.00 Hard: 0.00	800 0 0 0	40,400 17 Village Corp....	0	0.00
1156 NORTHPORT VILLAGE CORP. *NEAR CRADLE PARK NORTHPORT ME 04849 7 PLEASANT STREET U05-067	145,900 Acres 0.64 Soft: 0.00 Mixed: 0.00 Hard: 0.00	10,200 0 0 0	156,100 17 Village Corp....	0	0.00
1157 NORTHPORT VILLAGE CORP. 813 SHORE ROAD NORTHPORT ME 04849 12 MAPLE STREET U05-109	39,500 Acres 0.10 Soft: 0.00 Mixed: 0.00 Hard: 0.00	0 0 0 0	39,500 17 Village Corp....	0	0.00

	Land	Building	Exempt	Total	Tax
Page Totals:	1,001,700	226,600	236,000	992,300	2,589.91
Subtotals:	39,177,800	17,578,800	236,000	56,520,600	147,518.90

Account Name & Address	Land	Building	Exemption	Assessment	Tax
1158 NORTHPORT VILLAGE CORP. *BLAISDELL PARK NORTHPORT ME 04849 3 SEA STREET U05-112	39,900 Acres 0.27 Soft: 0.00 Mixed: 0.00 Hard: 0.00	0 0 0 0	39,900 17 Village Corp....	0	0.00
1159 NORTHPORT VILLAGE CORP. *LOWER BAYVIEW PARK NORTHPORT ME 04849 1 BAYVIEW PARK U05-126	308,500 Acres 1.10 Soft: 0.00 Mixed: 0.00 Hard: 0.00	0 0 0 0	308,500 17 Village Corp....	0	0.00
1160 NORTHPORT VILLAGE CORP. *RUGGLES PARK NORTHPORT ME 04849 1 RUGGLES PARK U05-140	311,300 Acres 2.20 Soft: 0.00 Mixed: 0.00 Hard: 0.00	0 0 0 0	311,300 17 Village Corp....	0	0.00
1161 NORTHPORT VILLAGE CORP. *WHARF NORTHPORT ME 04849 2 RUGGLES PARK U05-141	406,000 Acres 0.10 Soft: 0.00 Mixed: 0.00 Hard: 0.00	24,900 0 0 0	430,900 17 Village Corp....	0	0.00
1162 NORTHPORT VILLAGE CORP. *YACHT CLUB LAND NORTHPORT ME 04849 8 RUGGLES PARK U05-142	406,000 Acres 0.05 Soft: 0.00 Mixed: 0.00 Hard: 0.00	0 0 0 0	406,000 17 Village Corp....	0	0.00
1163 NORTHPORT VILLAGE CORP. *BEALE PARK NORTHPORT ME 04849 30 BROADWAY U05-148	106,500 Acres 0.06 Soft: 0.00 Mixed: 0.00 Hard: 0.00	0 0 0 0	106,500 17 Village Corp....	0	0.00
1164 NORTHPORT VILLAGE CORP. *AUDITORIUM PARK NORTHPORT ME 04849 20 AUDITORIUM PARK U05-168	307,700 Acres 0.76 Soft: 0.00 Mixed: 0.00 Hard: 0.00	0 0 0 0	307,700 17 Village Corp....	0	0.00

	Land	Building	Exempt	Total	Tax
Page Totals:	1,885,900	24,900	1,910,800	0	0.00
Subtotals:	41,063,700	17,603,700	2,146,800	56,520,600	147,518.90

Account Name & Address	Land	Building	Exemption	Assessment	Tax
1165 NORTHPORT VILLAGE CORP. *WATER TREATMENT PLANT & RESERVOIR Northport ME 04849 533 BLUFF ROAD U05-022	54,900 Acres 1.70 Soft: 0.00 Mixed: 0.00 Hard: 0.00	102,800 0 0 0 0	157,700 17 Village Corp....	0	0.00
1166 NORTHPORT VILLAGE CORP. *UPPER BAYVIEW PARK Northport ME 04849 3 GEORGE STREET U05-002	111,800 Acres 1.00 Soft: 0.00 Mixed: 0.00 Hard: 0.00	0 0 0 0 0	111,800 17 Village Corp....	0	0.00
1167 NORTHPORT VILLAGE CORP. *COMMUNITY HALL NORTHPORT ME 04849 813 SHORE ROAD U06-35	72,100 Acres 0.20 Soft: 0.00 Mixed: 0.00 Hard: 0.00	79,700 0 0 0 0	151,800 17 Village Corp....	0	0.00
1168 NORTHPORT VILLAGE CORP. *SAMWAY GIFT NORTHPORT ME 04849 629 SHORE ROAD U08-21-B	13,500 Acres 0.45 Soft: 0.00 Mixed: 0.00 Hard: 0.00	0 0 0 0 0	13,500 17 Village Corp....	0	0.00
1333 NORTHPORT VILLAGE CORP. 813 SHORE ROAD NORTHPORT ME 04849 19 GEORGE STREET U05-008	39,500 Acres 0.10 Soft: 0.00 Mixed: 0.00 Hard: 0.00	0 0 0 0 0	39,500 17 Village Corp....	0	0.00
1810 NORTHPORT VILLAGE CORPORATION 813 SHORE ROAD NORTHPORT ME 04849 B0658P0019 GRIFFIN STREET U05-037-A	36,500 Acres 0.06 Soft: 0.00 Mixed: 0.00 Hard: 0.00	0 0 0 0 0	36,500 17 Village Corp....	0	0.00

	Land	Building	Exempt	Total	Tax
Page Totals:	328,300	182,500	510,800	0	0.00
Subtotals:	41,392,000	17,786,200	2,657,600	56,520,600	147,518.90

Account Name & Address	Land	Building	Exemption	Assessment	Tax
1088 NORTHPORT VILLAGE CORPORATION 813 SHORE ROAD NORTHPORT ME 04849 817 SHORE ROAD U06-36 B3937P30 02/08/2015	22,100 Acres 1.60 Soft: 0.00 Mixed: 0.00 Hard: 0.00 B3937P030	0 0 0 0	22,100 17 Village Corp....	0	0.00
1169 NORTHPORT YACHT CLUB PO BOX 957 BELFAST ME 04915 10 RUGGLES PARK U05-142-L	0	25,800	0	25,800	67.34
1255 NOTTINGHAM PROPERTIES, LLC 9 WEST 8TH STREET NEW YORK NY 10011 626 SHORE ROAD U08-20 B1728P290 B4099P155 09/14/2016	412,200 Acres 1.00 Soft: 0.00 Mixed: 0.00 Hard: 0.00 B1728P0290	211,900 0 0 0	0	624,100	1,628.90
1102 NOVOTNY, JANAE H 7 PARK ROW NORTHPORT ME 04849 7 PARK ROW U05-194 B3927P67 08/22/2013	305,000 Acres 0.04 Soft: 0.00 Mixed: 0.00 Hard: 0.00 B1946P0040	93,900 0 0 0	0	398,900	1,041.13
960 OATES-NIES, KATHLEEN 427 SAINT MARKS AVE. WESTFIELD NJ 07090 12 AUDITORIUM PARK U05-174 B4202P303 09/12/2017	185,800 Acres 0.05 Soft: 0.00 Mixed: 0.00 Hard: 0.00 B4202P303	61,800 0 0 0	0	247,600	646.24
1178 OBERG, COLLEEN M OBERG, CARL I 776 LIGHTWOOD LANE HARTWELL GA 30643 4 BAY STREET U05-124	411,000 Acres 0.10 Soft: 0.00 Mixed: 0.00 Hard: 0.00 B4117P279	55,100 0 0 0	0	466,100	1,216.52

	Land	Building	Exempt	Total	Tax
Page Totals:	1,336,100	448,500	22,100	1,762,500	4,600.13
Subtotals:	42,728,100	18,234,700	2,679,700	58,283,100	152,119.03